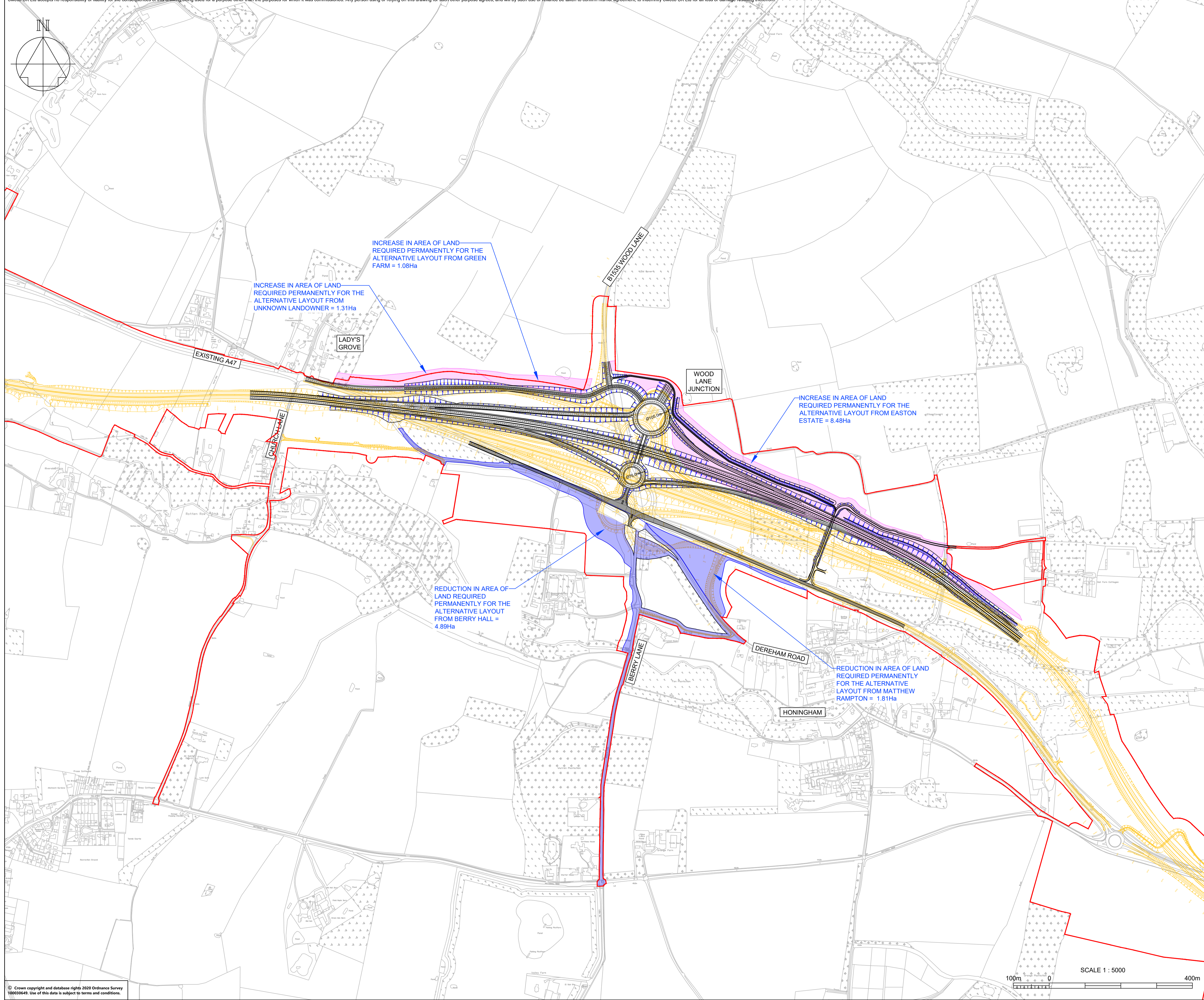
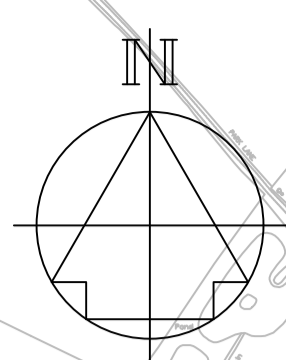


This drawing should not be relied on or used in circumstances other than those for which it was originally prepared and for which Sweco UK Ltd was commissioned. Sweco UK Ltd accepts no responsibility for this drawing to any party other than the person by whom it was commissioned. This drawing has been prepared on behalf of Galliford Try by Sweco UK Ltd for the titled project or named part thereof and should not be relied upon or used for any other project without an independent check being carried out as to its suitability and prior written authority of Galliford Try being obtained. Sweco UK Ltd accepts no responsibility or liability for the consequences of this drawing being used for a purpose other than the purposes for which it was commissioned. Any person using or relying on this drawing for such other purpose agrees, and will by such use or reliance be taken to confirm his/her agreement, to indemnify Sweco UK Ltd for all loss or damage resulting therefrom.



INCREASE IN AREA OF LAND REQUIRED PERMANENTLY FOR THE ALTERNATIVE LAYOUT FROM GREEN FARM = 1.08Ha

INCREASE IN AREA OF LAND REQUIRED PERMANENTLY FOR THE ALTERNATIVE LAYOUT FROM UNKNOWN LANDOWNER = 1.31Ha

LADY'S GROVE

B155B WOOD LANE

WOOD LANE JUNCTION

INCREASE IN AREA OF LAND REQUIRED PERMANENTLY FOR THE ALTERNATIVE LAYOUT FROM EASTON ESTATE = 8.48Ha

REDUCTION IN AREA OF LAND REQUIRED PERMANENTLY FOR THE ALTERNATIVE LAYOUT FROM BERRY HALL = 4.89Ha

BERRY LANE

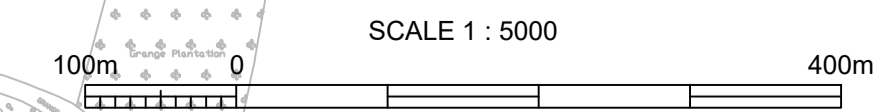
DEREHAM ROAD

REDUCTION IN AREA OF LAND REQUIRED PERMANENTLY FOR THE ALTERNATIVE LAYOUT FROM MATTHEW RAMPTON = 1.81Ha

HONINGHAM

EXISTING A47

CHURCH LANE



NOTES

- PERMANENT LAND TAKE OF THE ALTERNATIVE LAYOUT DEFINED USING AN OFFSET FROM EARTHWORKS COMPARABLE TO THE EXTENT USED FOR THE DEVELOPED DESIGN.
- THIS FOOTPRINT WAS COMPARED TO THE LAND REQUIRED PERMANENTLY BY THE DEVELOPED DESIGN TO CALCULATE VALUES PROVIDED ON THIS SKETCH.

KEY TO SYMBOLS

- REDUCTION IN AREA OF LAND REQUIRED PERMANENTLY FOR THE ALTERNATIVE LAYOUT
- INCREASE IN AREA OF LAND REQUIRED PERMANENTLY FOR THE ALTERNATIVE LAYOUT
- DCO BOUNDARY

P01	25/10/21	DRAWING UPDATE	OH	BA1	BA1
REV	DATE	REVISION NOTE	ORG	CHKD	APPD

DESIGNER

SWECO

CONTRACTOR

GallifordTry

CLIENT

highways england

PROJECT TITLE

A47 NORTH TUDDENHAM TO EASTON DUALLING

PROJECT STAGE

PCF STAGE 4

DRAWING TITLE

ALTERNATIVE WOOD LANE JUNCTION OPTIONS APPRAISAL ALTERNATIVE 1B DUMB BELL OPTION WITH LINK ROAD

SUITABILITY

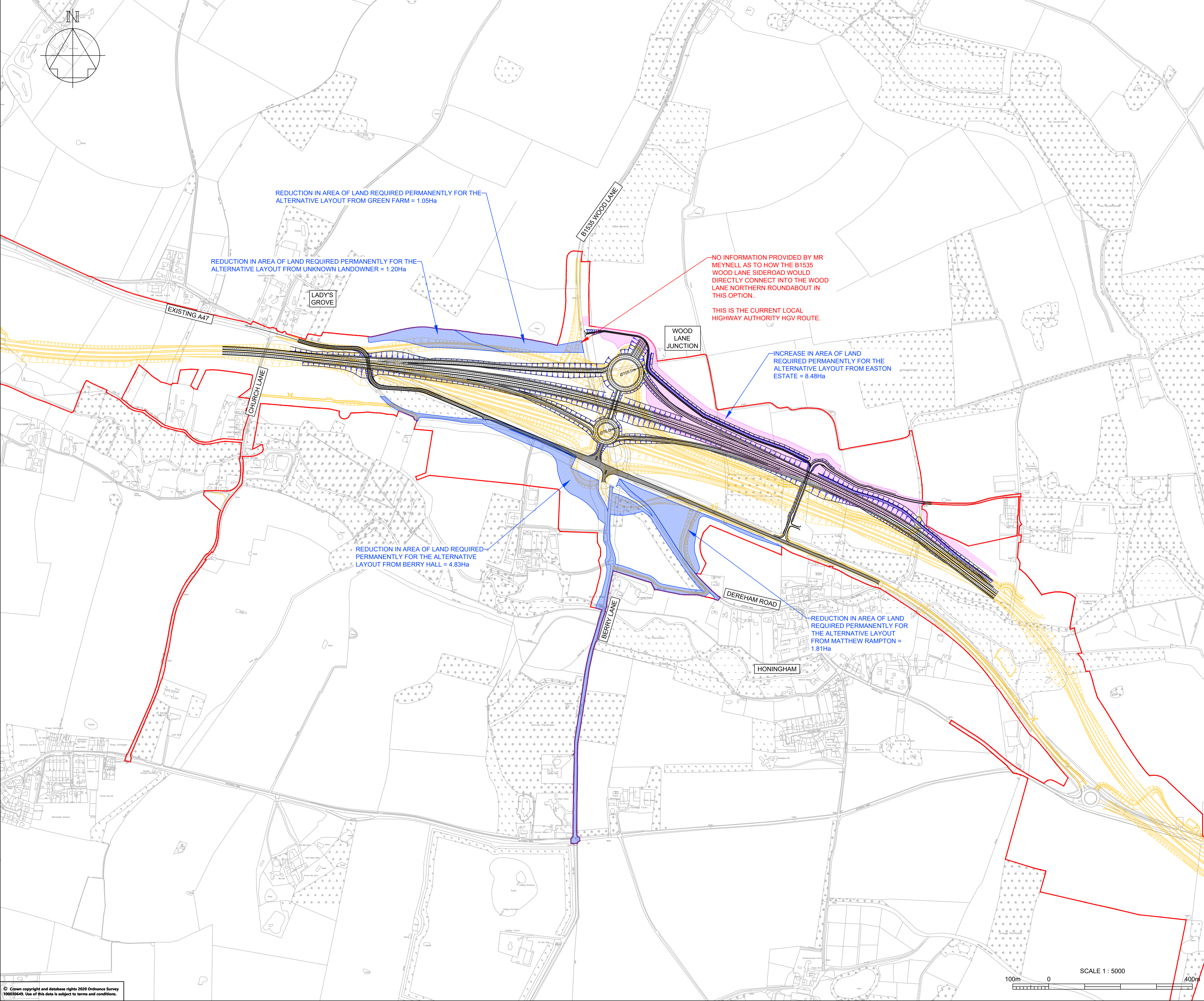
SUITABLE FOR REVIEW & COMMENT

SHEET SIZE	SCALE	STATUS	REVISION
A1	1:5000	S3	P01

DRAWING NUMBER

HE551489-GTY-HGN-000-SK-CH-00004

This drawing should not be relied on or used in circumstances other than those for which it was originally prepared and for which Sweco UK Ltd was commissioned. Sweco UK Ltd accepts no responsibility for this drawing to any party other than the person by whom it was commissioned. This drawing has been prepared on behalf of Galliford Try by Sweco UK Ltd for the titled project or named part thereof and should not be relied upon or used for any other project without an independent check being carried out as to its suitability and prior written authority of Galliford Try being obtained. Sweco UK Ltd accepts no responsibility or liability for the consequences of this drawing being used for a purpose other than the purposes for which it was commissioned. Any person using or relying on this drawing for such other purpose agrees, and will by such use or reliance be taken to confirm his/her agreement, to indemnify Sweco UK Ltd for all loss or damage resulting therefrom.



NOTES

- PERMANENT LAND TAKE OF THE ALTERNATIVE LAYOUT DEFINED USING AN OFFSET FROM EARTHWORKS COMPARABLE TO THE EXTENT USED FOR THE DEVELOPED DESIGN.
- THIS FOOTPRINT WAS COMPARED TO THE LAND REQUIRED PERMANENTLY BY THE DEVELOPED DESIGN TO CALCULATE VALUES PROVIDED ON THIS SKETCH.

KEY TO SYMBOLS

- Blue shaded area: REDUCTION IN AREA OF LAND REQUIRED PERMANENTLY FOR THE ALTERNATIVE LAYOUT
- Pink shaded area: INCREASE IN AREA OF LAND REQUIRED PERMANENTLY FOR THE ALTERNATIVE LAYOUT
- Red line: DCO BOUNDARY

P01	25/10/21	DRAWING UPDATE	OH	BA1	BA1
REV	DATE	REVISION NOTE	ORG	CHKD	APPD

DESIGNER

SWECO

CONTRACTOR

GallifordTry

CLIENT

highways england

PROJECT TITLE

A47 NORTH TUDDENHAM TO EASTON DUALLING

PROJECT STAGE

PCF STAGE 4

DRAWING TITLE

ALTERNATIVE WOOD LANE JUNCTION OPTIONS APPRAISAL ALTERNATIVE 1A DUMB BELL OPTION WITH UNDERBRIDGE

SUITABILITY

SUITABLE FOR REVIEW & COMMENT

SHEET SIZE	SCALE	STATUS	REVISION
A1	1:5000	S3	P01

DRAWING NUMBER

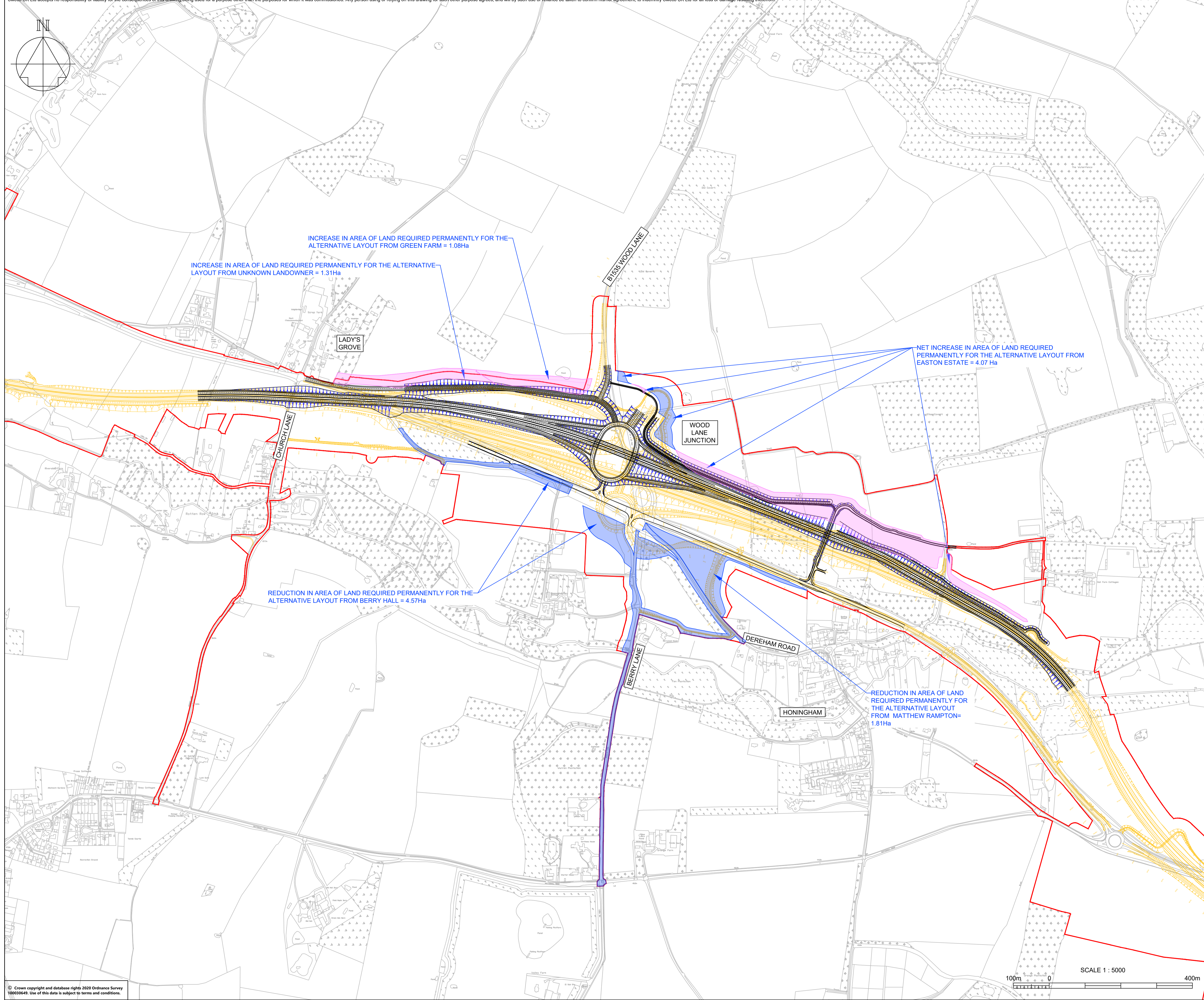
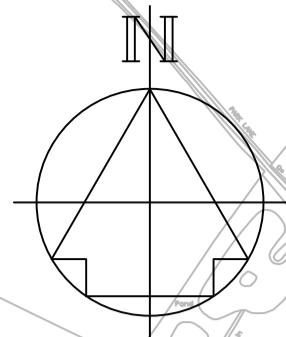
HE551489-GTY-HGN-000-SK-CH-00005

SCALE 1 : 5000

100m 0 400m

© Crown copyright and database rights 2020 Ordnance Survey 100036426. Use of this data is subject to terms and conditions.

This drawing should not be relied on or used in circumstances other than those for which it was originally prepared and for which Sweco UK Ltd was commissioned. Sweco UK Ltd accepts no responsibility for this drawing to any party other than the person by whom it was commissioned. This drawing has been prepared on behalf of Galliford Try by Sweco UK Ltd for the titled project or named part thereof and should not be relied upon or used for any other project without an independent check being carried out as to its suitability and prior written authority of Galliford Try being obtained. Sweco UK Ltd accepts no responsibility or liability for the consequences of this drawing being used for a purpose other than the purposes for which it was commissioned. Any person using or relying on this drawing for such other purpose agrees, and will by such use or reliance be taken to confirm his/her agreement, to indemnify Sweco UK Ltd for all loss or damage resulting therefrom.



INCREASE IN AREA OF LAND REQUIRED PERMANENTLY FOR THE ALTERNATIVE LAYOUT FROM GREEN FARM = 1.08Ha

INCREASE IN AREA OF LAND REQUIRED PERMANENTLY FOR THE ALTERNATIVE LAYOUT FROM UNKNOWN LANDOWNER = 1.31Ha

LADY'S GROVE

B155B WOOD LANE

WOOD LANE JUNCTION

NET INCREASE IN AREA OF LAND REQUIRED PERMANENTLY FOR THE ALTERNATIVE LAYOUT FROM EASTON ESTATE = 4.07 Ha

REDUCTION IN AREA OF LAND REQUIRED PERMANENTLY FOR THE ALTERNATIVE LAYOUT FROM BERRY HALL = 4.57Ha


CHURCH LANE

DEREHAM ROAD

BERRY LANE

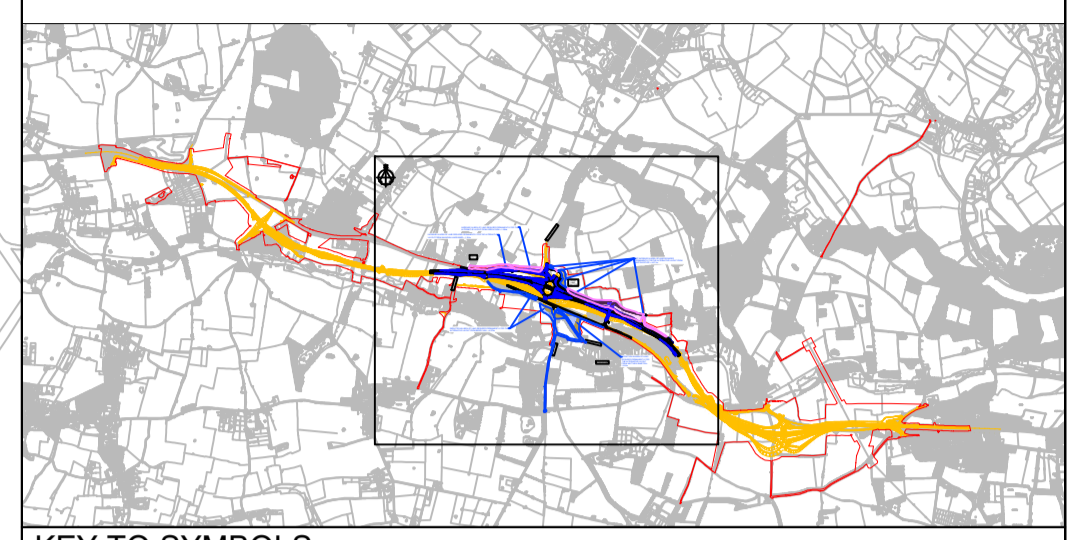
HONINGHAM

REDUCTION IN AREA OF LAND REQUIRED PERMANENTLY FOR THE ALTERNATIVE LAYOUT FROM MATTHEW RAMPTON = 1.81Ha



NOTES

1. PERMANENT LAND TAKE OF THE ALTERNATIVE LAYOUT DEFINED USING AN OFFSET FROM EARTHWORKS COMPARABLE TO THE EXTENT USED FOR THE DEVELOPED DESIGN.
2. THIS FOOTPRINT WAS COMPARED TO THE LAND REQUIRED PERMANENTLY BY THE DEVELOPED DESIGN TO CALCULATE VALUES PROVIDED ON THIS SKETCH.



KEY TO SYMBOLS

- REDUCTION IN AREA OF LAND REQUIRED PERMANENTLY FOR THE ALTERNATIVE LAYOUT
- INCREASE IN AREA OF LAND REQUIRED PERMANENTLY FOR THE ALTERNATIVE LAYOUT
- DCO BOUNDARY

P01	25/10/21	DRAWING UPDATE	OH	BAI	BAI
REV	DATE	REVISION NOTE	ORG	CHKD	APPD

DESIGNER

SWECO

CONTRACTOR

GallifordTry

CLIENT

highways england

PROJECT TITLE

A47 NORTH TUDDENHAM TO EASTON DUALLING

PROJECT STAGE

PCF STAGE 4

DRAWING TITLE

ALTERNATIVE WOOD LANE JUNCTION OPTIONS APPRAISAL ALTERNATIVE 2B TWO-BRIDGE ROUNDABOUT OPTION WITH LINK ROAD

SUITABILITY

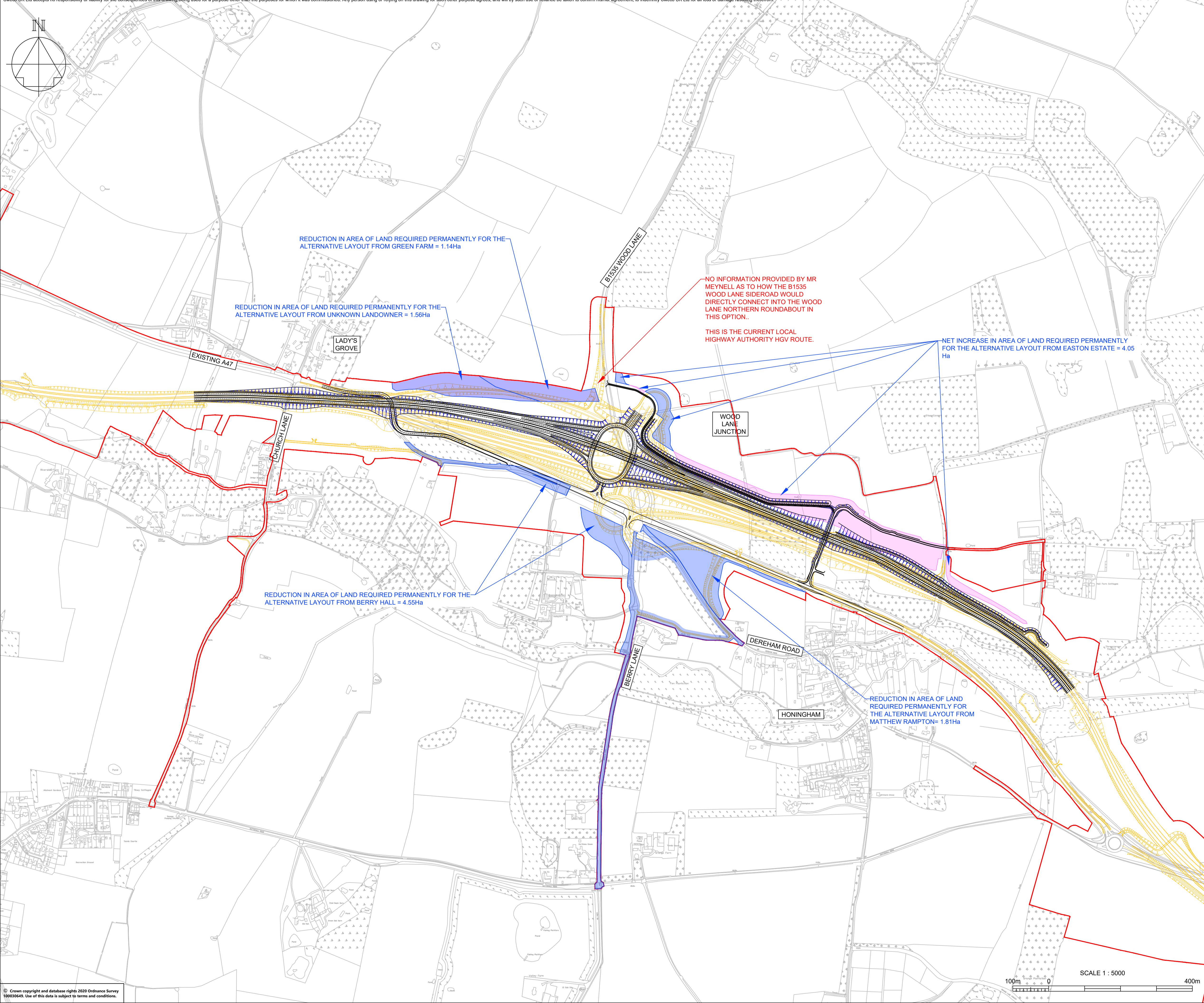
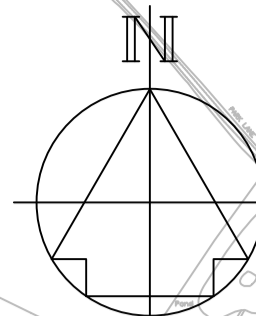
SUITABLE FOR REVIEW & COMMENT

SHEET SIZE	SCALE	STATUS	REVISION
A1	1:5000	S3	P01

DRAWING NUMBER

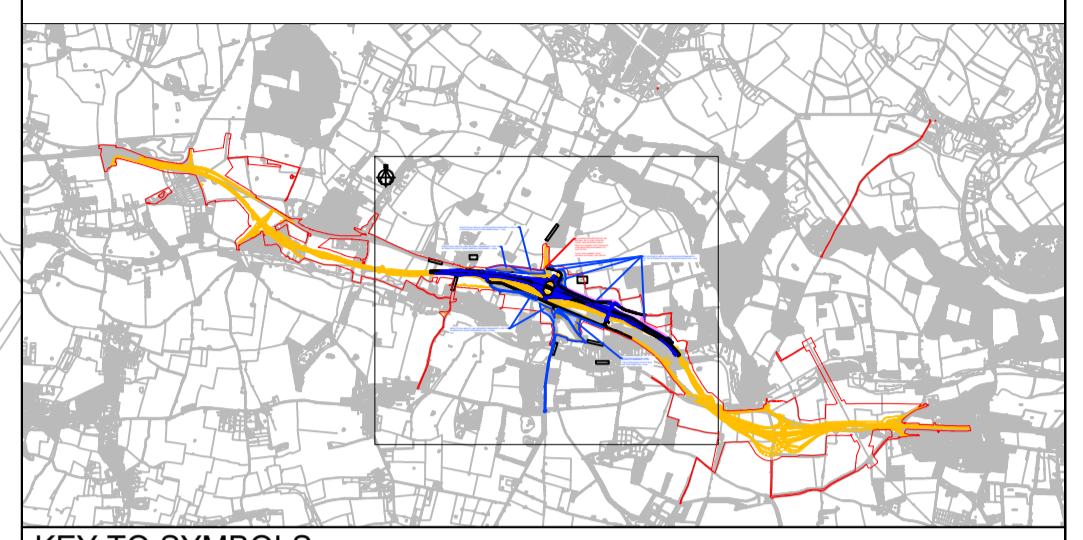
HE551489-GTY-HGN-000-SK-CH-00006

This drawing should not be relied on or used in circumstances other than those for which it was originally prepared and for which Sweco UK Ltd was commissioned. Sweco UK Ltd accepts no responsibility for this drawing to any party other than the person by whom it was commissioned. This drawing has been prepared on behalf of Galliford Try by Sweco UK Ltd for the titled project or named part thereof and should not be relied upon or used for any other project without an independent check being carried out as to its suitability and prior written authority of Galliford Try being obtained. Sweco UK Ltd accepts no responsibility or liability for the consequences of this drawing being used for a purpose other than the purposes for which it was commissioned. Any person using or relying on this drawing for such other purpose agrees, and will by such use or reliance be taken to confirm his/her agreement, to indemnify Sweco UK Ltd for all loss or damage resulting therefrom.



NOTES

1. PERMANENT LAND TAKE OF THE ALTERNATIVE LAYOUT DEFINED USING AN OFFSET FROM EARTHWORKS COMPARABLE TO THE EXTENT USED FOR THE DEVELOPED DESIGN.
2. THIS FOOTPRINT WAS COMPARED TO THE LAND REQUIRED PERMANENTLY BY THE DEVELOPED DESIGN TO CALCULATE VALUES PROVIDED ON THIS SKETCH.



KEY TO SYMBOLS

- REDUCTION IN AREA OF LAND REQUIRED PERMANENTLY FOR THE ALTERNATIVE LAYOUT
- INCREASE IN AREA OF LAND REQUIRED PERMANENTLY FOR THE ALTERNATIVE LAYOUT
- DCO BOUNDARY

P01	25/10/21	DRAWING UPDATE	OH	BAI	BAI
REV	DATE	REVISION NOTE	ORG	CHKD	APPD

DESIGNER



CONTRACTOR



CLIENT



PROJECT TITLE

A47 NORTH TUDDENHAM TO EASTON DUALLING

PROJECT STAGE

PCF STAGE 4

DRAWING TITLE

ALTERNATIVE WOOD LANE JUNCTION OPTIONS APPRAISAL ALTERNATIVE 2A TWO-BRIDGE ROUNDABOUT OPTION WITH UNDERBRIDGE

SUITABILITY

SUITABLE FOR REVIEW & COMMENT

SHEET SIZE	SCALE	STATUS	REVISION
A1	1:5000	S3	P01

DRAWING NUMBER
HE551489-GTY-HGN-000-SK-CH-00007

